

IMAGES FOR CD #62:

YOU ARE THE PORTAL THAT OPENS THE AGE OF AQUARIUS,
THE TIME FOR THE TRUTH OF JESUS TO BE AVAILABLE TO ALL
MANKIND

ANCIENT IMAGE: SPHINX OVERLOOKING THE GIZAH PLATEAU
WATER EROSION MARKS SHOW IT TO
BE OLDER THAN THE TIME OF THE PHARAOHS

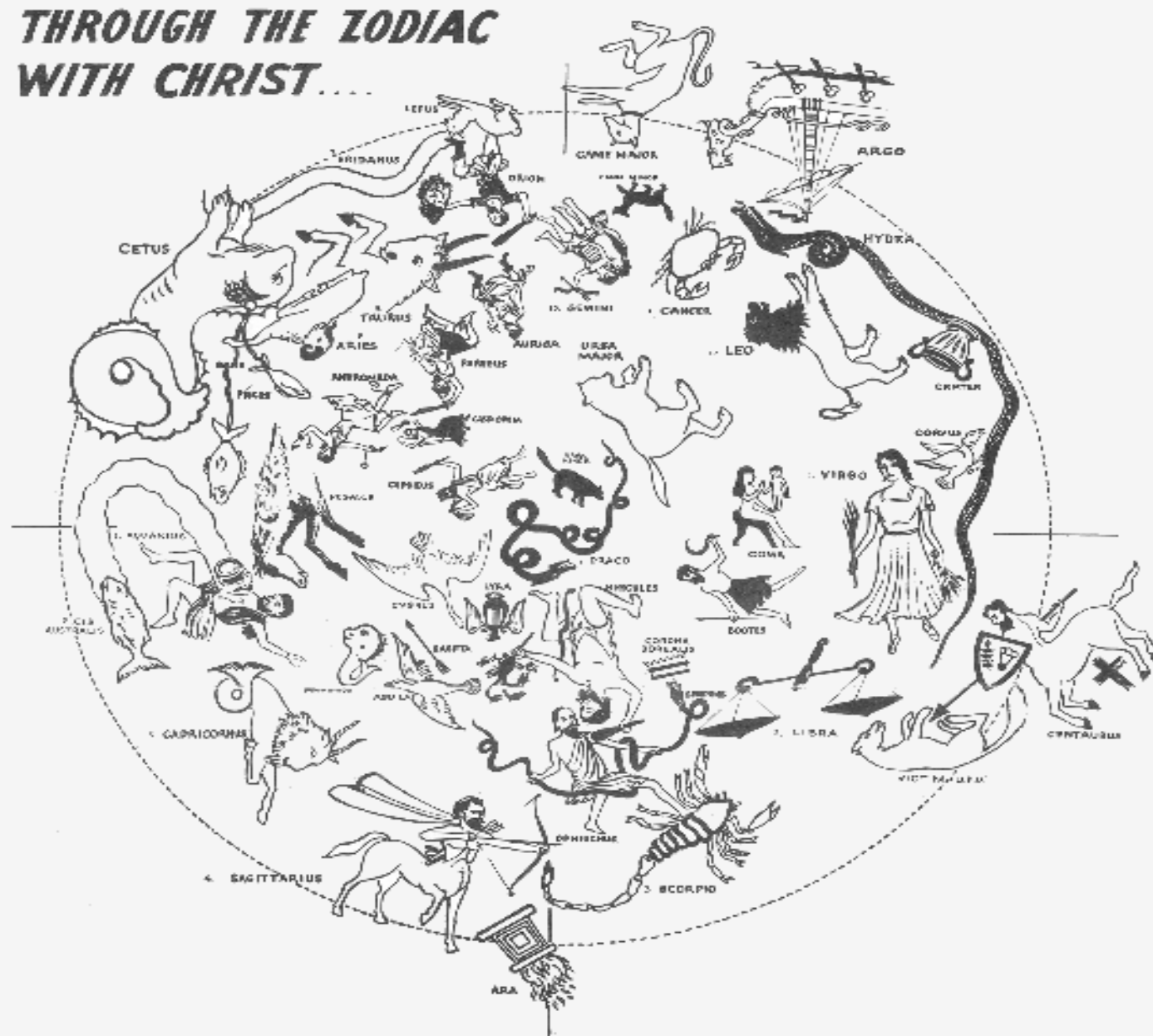


THROUGH THE ZODIAC WITH CHRIST...

A circular diagram of the zodiac, with Christ at the center. The zodiac is divided into twelve signs, each represented by a constellation. The signs are labeled as follows:

- 1. ARIES (The Ram)
- 2. TAURUS (The Bull)
- 3. GEMINI (The Twins)
- 4. CANCER (The Crab)
- 5. LEO (The Lion)
- 6. VIRGO (The Virgin)
- 7. LIBRA (The Scales)
- 8. SCORPIO (The Scorpion)
- 9. SAGITTARIUS (The Archer)
- 10. CAPRICORN (The Goat)
- 11. AQUARIUS (The Water Bearer)
- 12. PISCES (The Fish)

Other constellations shown include: Cetus, Eridanus, Orion, Canis Major, Argo, Hydra, Centaur, Corvus, Coma, Bootes, Cygnus, Draco, Ursa Major, Ursa Minor, Gemini, Cancer, Leo, Virgo, Libra, Scorpio, Sagittarius, Capricorn, Aquarius, and Pisces.



THIS FIGURE IS THE FACE OF A CLOCK ON A CHURCH IN GERMANY CIRCA 1400 AD SHOWING THE USE OF THE ZODIAC AS A COMIC CLOCK TO MARK TIME



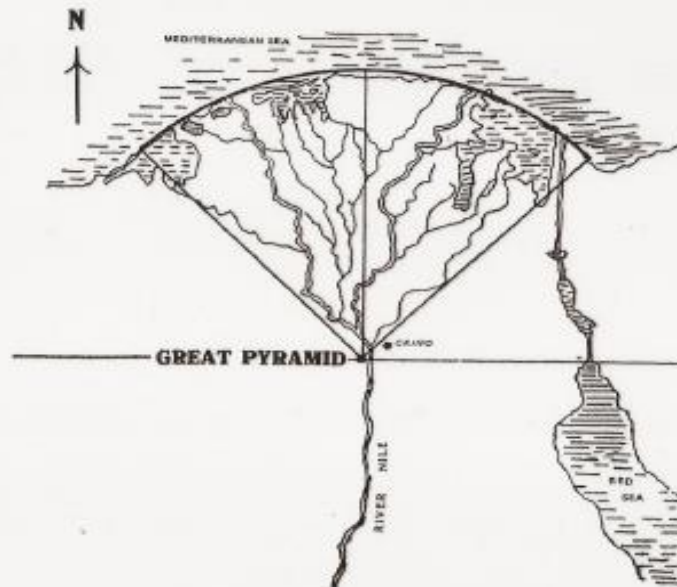
k5139882 www.fotosearch.com

ISAIAH 19:19 THE GREAT PYRAMID IS A SIGN SITUATED
IN THE MIDST AND AT THE BORDER OF EGYPT

Lines produced from the two diagonals of the Pyramid, to the northwest and northeast, enclose the Nile Delta; thus embracing the fan-shaped country of Lower Egypt.

THE NILE-DELTA QUADRANT

The Great Pyramid of Gizeh stands at the geometric center and yet at the southern extremity of the Quadrant



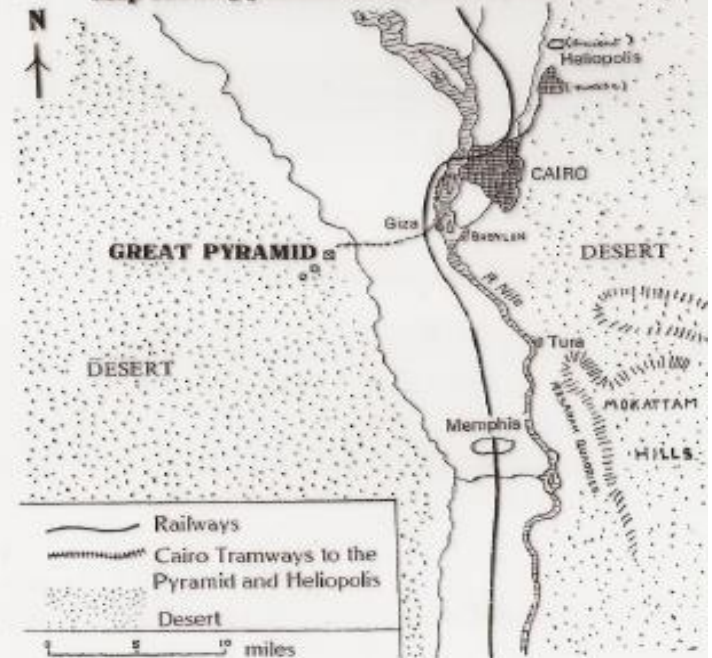
The southern extremity, being the northernmost edge of the Giza plateau where the Great Pyramid stands looking over the fan-shaped sector of Egypt, was in ancient times at the boundary where the cultivated land touched the desert. This plateau was called Giza, which is the Arabic word for edge or border. It was this unusual location that first suggested the Great Pyramid was the monument spoken of in the Scriptures by Isaiah the prophet:

Isaiah 19: 19-20

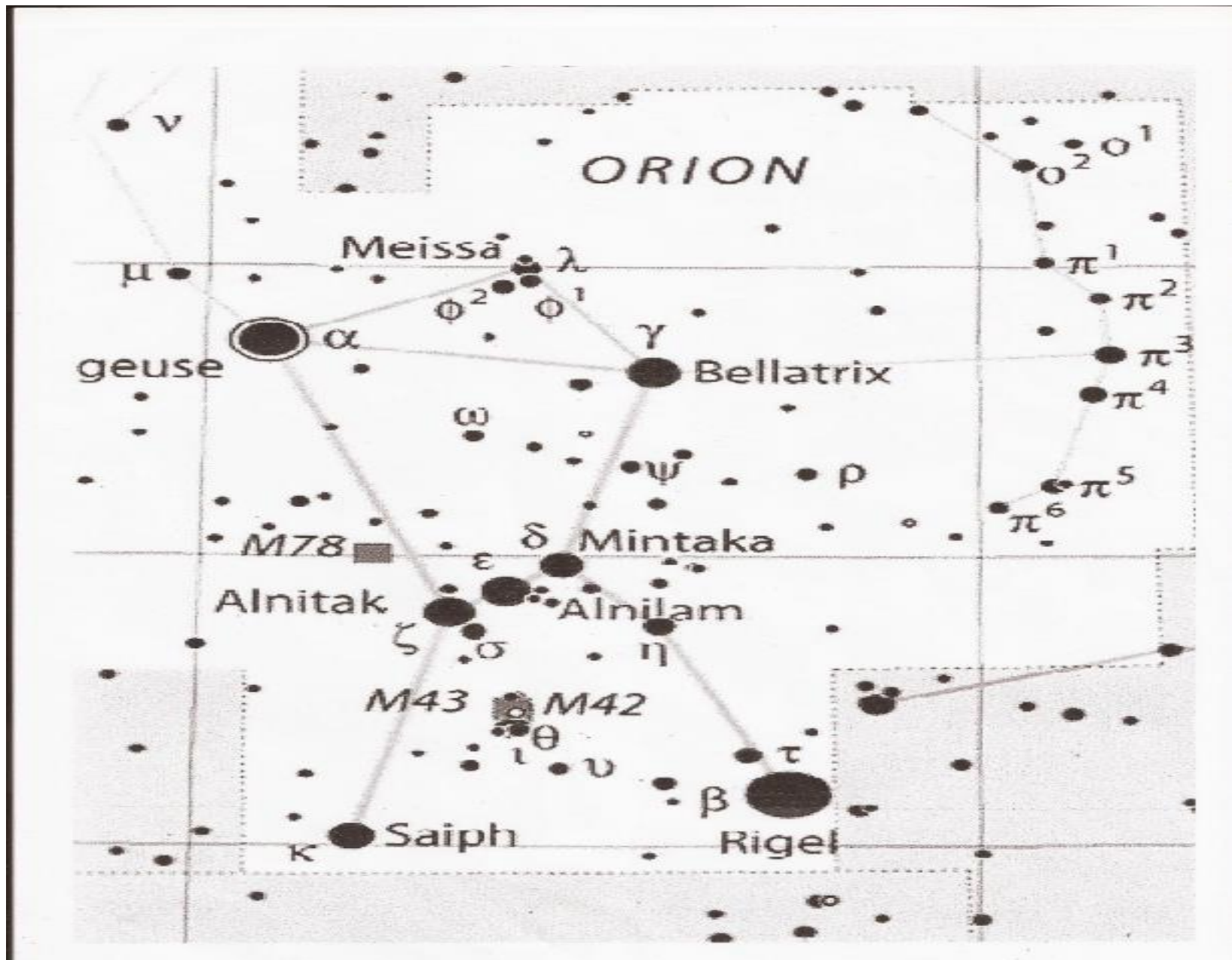
"In that day shall there be an altar to the Lord in the midst of the land of Egypt, and a pillar (Hebrew "Matstsebah" correctly translated means monument) at the border thereof to the Lord. And it shall be for a sign, and for a witness unto the Lord of Hosts in the land of Egypt."

Since the full official name of the Pyramid, the Great Pyramid of Giza, means, in English, the Great Pyramid of the Border, the answer to the apparently contradictory definition of Isaiah is found in the Great Pyramid. The only spot on the face of the earth that completely answers this description, both geometrically and geographically, is the precise place where the Great Pyramid actually stands.

Map showing position of the Great Pyramid



CONSTELLATION OF ORION SHOWING THE BELT STARS THAT MATCH
THE POSITIONS OF THE THREE PYRAMIDS ON THE GIZAH PLATEAU



TARGET STAR ALIGNMENT SIGNIFIES A DATE OF 10,400 BC,
IS THAT DATE THE INITIATION OF THE ADAMIC PLAN?

Cairo ca. 10,460 BCE

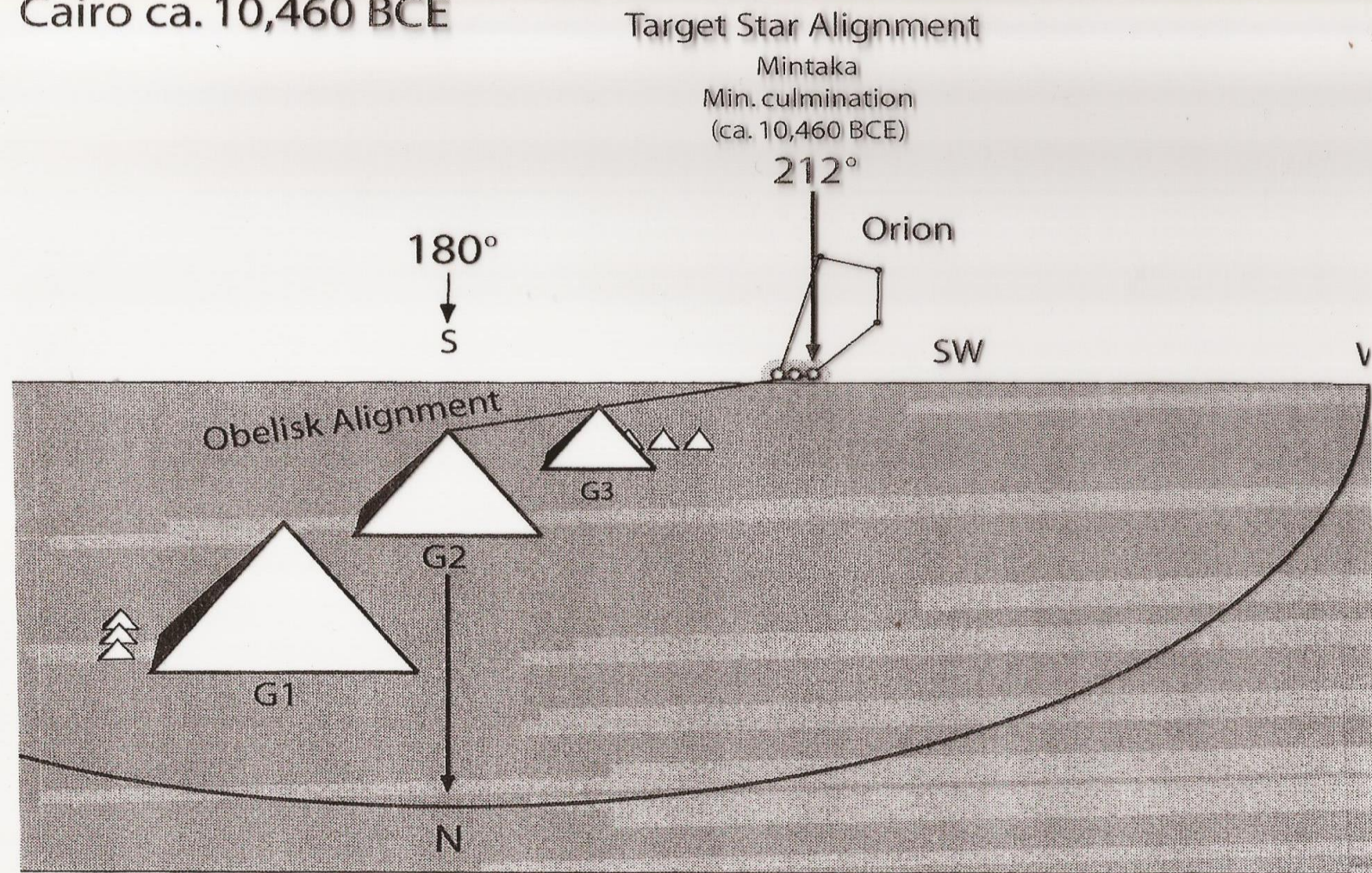


Figure 3.7a. Menkaure is aligned with Mintaka at 212° azimuth ca. 10,460 BCE.

AQUARIUS, THE SIGN OF THE SON OF MAN,
THE AGE OF THE POURING OUT OF THE HOLY SPIRIT
IS SHOWN HERE AS A WOMAN



